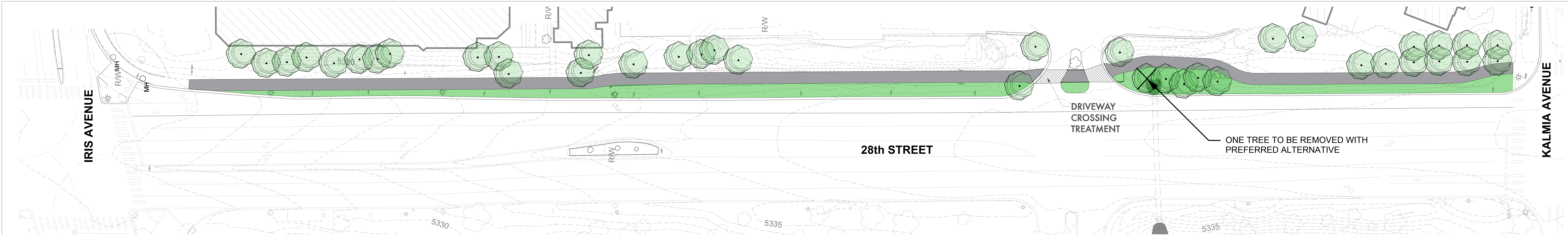



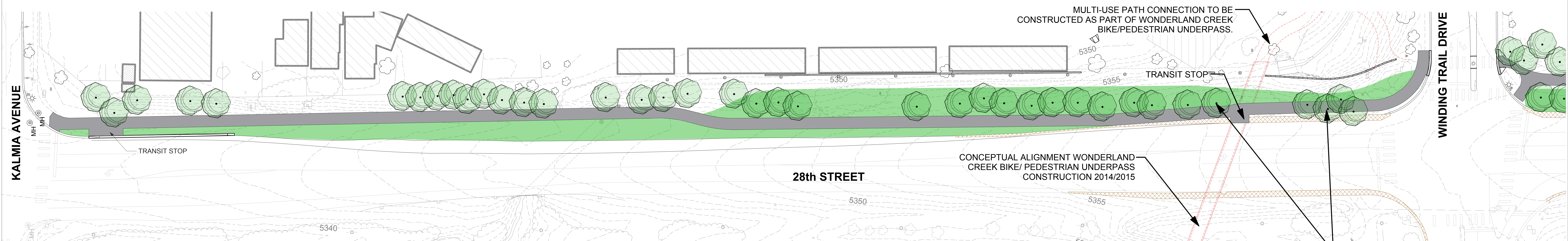
# 28TH STREET: IRIS TO YARMOUTH

## BICYCLE AND PEDESTRIAN IMPROVEMENTS PROJECT

### FINAL DESIGN CONCEPT

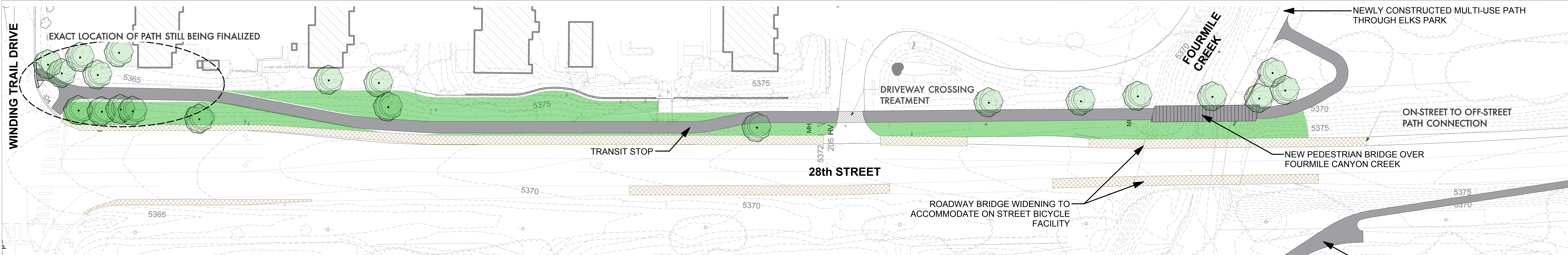


**SEGMENT 1: IRIS AVENUE TO KALMIA AVENUE**



**SEGMENT 2: KALMIA AVENUE TO WINDING TRAIL DRIVE**

NOTE: TREES IN THIS AREA WILL BE REMOVED AS PART OF THE WONDERLAND CREEK BIKE/PEDESTRIAN UNDERPASS PROJECT.  
FOR MORE INFORMATION GO TO:  
[www.bouldercolorado.gov/publicworks/Projects/WonderlandCreek\(DiagonalHighwaytoWindingTrail\)GreenwaysImprovementProject](http://www.bouldercolorado.gov/publicworks/Projects/WonderlandCreek(DiagonalHighwaytoWindingTrail)GreenwaysImprovementProject)  
OR CALL KURT BAUER AT (303) 441-3266



**SEGMENT 3: WINDING TRAIL DRIVE TO FOURMILE CREEK**

**LEGEND**

- EXISTING TREE TO REMAIN
- EXISTING TREE TO BE REMOVED PREFERRED OPTION
- PREFERRED ALTERNATIVE MULTI-USE PATH
- LANDSCAPE OPPORTUNITY
- AREAS OF ROADWAY WIDENING TO ACCOMMODATE ON STREET BICYCLE FACILITY

SCALE: 1" = 30'-0"  
30 0 15 30 FT